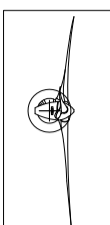
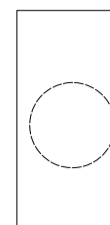




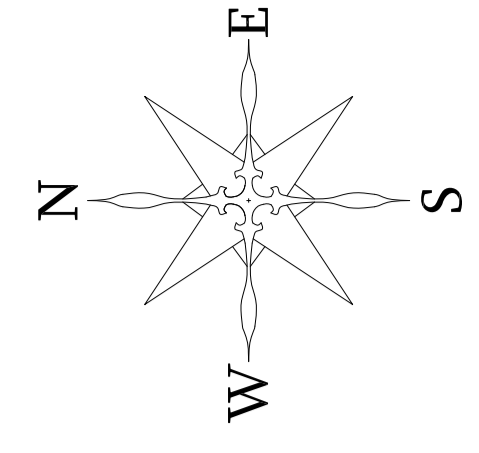


## Legend

-  Wind Turbine (Plan view - E82)
-  Turbine swept area (82m diameter)
-  New track to be constructed
-  Land owner boundary
-  Additional access track (7m wide) & hard-standing pads (30m x 40m) required for construction & maintenance.
-  T1-6  
Turbine numbering & co-ordinates  
T1 - 377065, 128331  
T2 - 377210, 128129  
T3 - 377405, 128501  
T4 - 377505, 128171  
T5 - 377727, 128458  
T6 - 377888, 128338



Date: June 2008

Scale: 1: 2,500 @ A0

Figure: 4.2

Title: Proposed Site Plan

Silton Wind Park  
Environmental Statement

